



Bob Patterson's Scenario




Bob arrives at the park from the Skytrain.



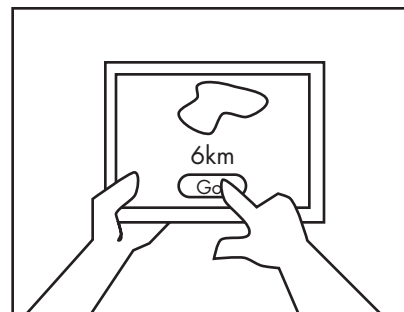
Bob runs a specific distance each day to train.




He plans his trip using his iPad.




He selects his desired distance.




The app shows him a set of trails that will allow him to run for 6km.




He puts the iPad away.




Bob starts running.



While running, he checks his progress using the trail signs, not his tablet




He completes his run.



And heads home via Skytrain.

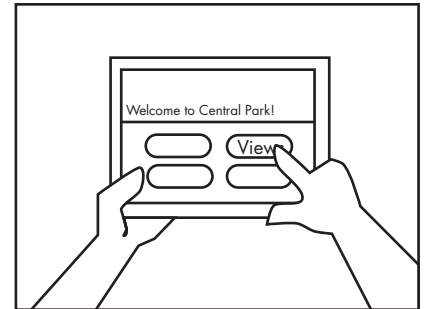
Jenny Nguyen-Udon's Scenario



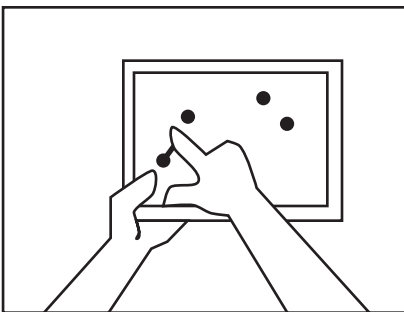
Jenny arrives at the park with her friend Jessica.



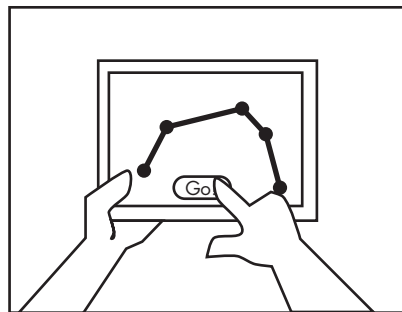
Jenny wants to see the best views in the park.




She views the locations of all the views in the park using the app.



She creates her route through the park.




She confirms her route.



Jenny and Jessica navigate exclusively using the tablet.




They stop at various views, then repeat.




After visiting all the views, they leave the park.

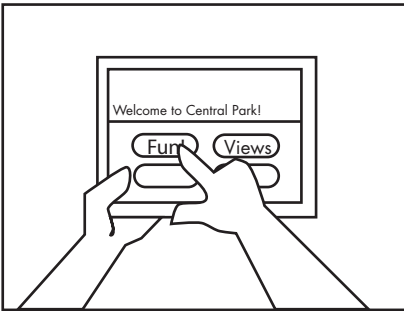
Billy Zhao's Scenario



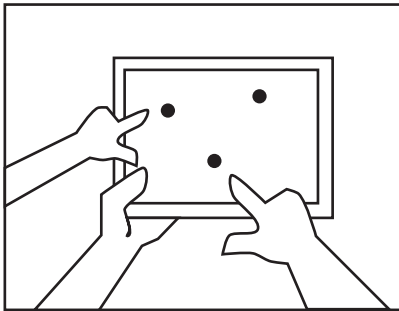
Billy takes his kids and dog to the park




They sit down and use the app to find possible places




Billy views all the fun places to take his kids.




They select a place to go first.




The app plots their route.




They walk to the first destination, Billy pointing out interesting things along the way



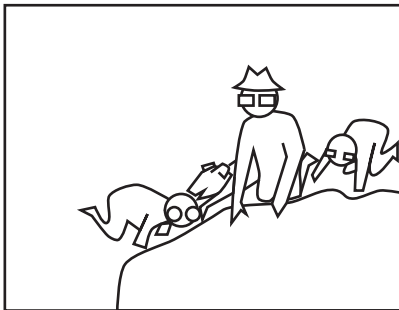
Billy reads and watched his kids while they enjoy the playground




He chooses a new location



The app plots their route.



They stop along the way to investigate a cool pond. Billy teaches his kids about the animals inside.



The family heads home.