

心心长相忆
饮水永思源

南大湖










南洋大学 校景 1966









南大湖一角





Nanyang Lake 南大湖





1965.11.22

















南大湖











南洋大學政府與行政學系

1975-76

年度畢業班全學期

联合早报 1995 年 5 月 28 日



南大園
Nanisho 1.000



合并后砍掉相思树











Except NLU
Anglers Club
Permit Holders







































The area around Nanyang Lake will soon come alive with trendy restaurants and chic shops



US Dept of State Geographer
© 2014 Google
© 2014 MapIt
© 2014 Google

Google™ earth



US Dept of State Geographer
© 2014 Google
© 2014 MapIt
© 2014 Google

Google™ earth

[Report a problem](#)

[Tour Guide](#)

Imagery Date: 10/2011 1°20'39.97" N 103°41'06.51" E elev 38 m eye alt 39 m



US Dept of State Geographer
© 2014 Google
© 2014 MapIt
© 2014 Google

Google™ earth



Nanyang Cir, Western Catchment Area, Singapore, Singapore
Address is approximate

Nanyang Cir

Nanyang Cir

N
C
7



US Dept of State Geographer
© 2014 Google
© 2014 MapIt
© 2014 Google

Google™ earth






© 2016 Google
US Dept of State Geographer
© 2016 Google

Google earth

[Report a problem](#)

[Tour Guide](#)

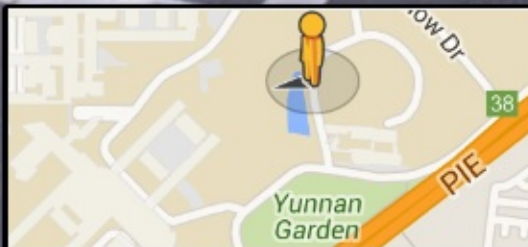
Imagery Date: 8/2015 1°20'40.71" N 103°41'06.20" E elev 40 m eye alt 43 m 

Nanyang Cir

Singapore



Street View - Aug 2015



Back to Map

Google

