



## 2015 Surveyor Package for Boundary Bay 92

*Thank you again for agreeing to survey Boundary Bay 92. Your survey times are listed below. A few days before the survey, read the methodology, and check the map, to identify your survey point and the area to be surveyed. For each survey date, you will require one copy of each of the map sheet, and each of the datasheets. If you are performing independent counts in a group, make sure each team member has a copy of the data and map sheets. If you have any questions, email me at [dhope@sfu.ca](mailto:dhope@sfu.ca).*

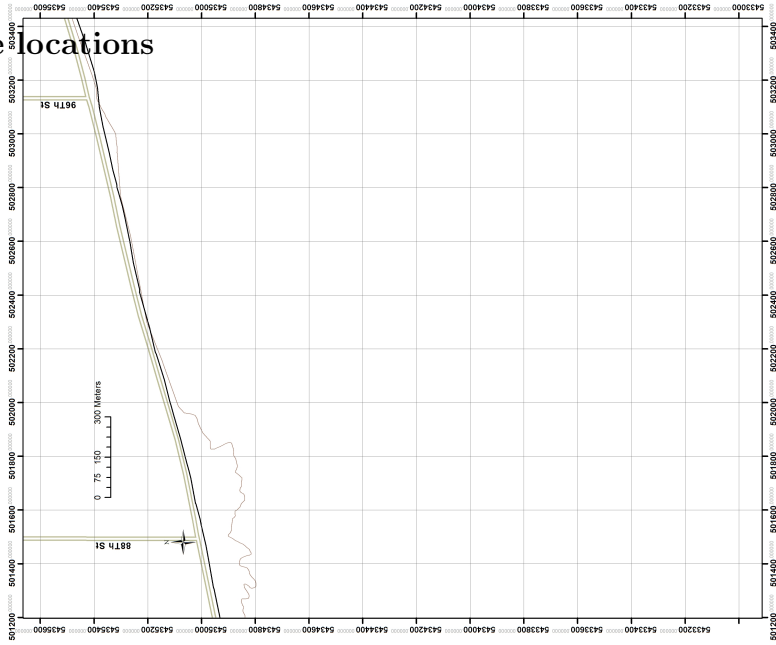
	July				August			
	17	18	19	20	14	15	16	17
Start	16:30	16:30	17:15	17:30	15:30	16:00	16:30	16:30
End	19:00	19:00	19:45	20:00	18:00	18:30	19:00	19:00



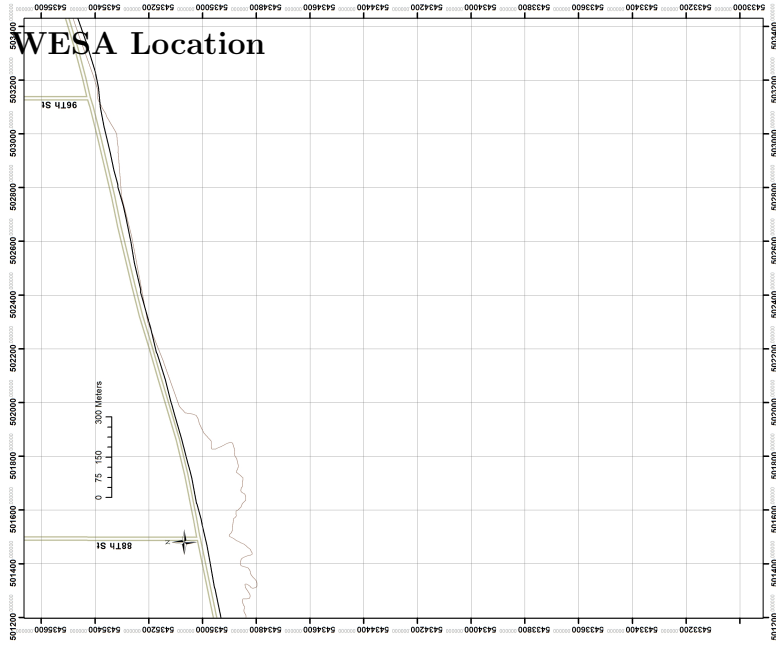
# Boundary Bay 92 Maps

Date: \_\_\_\_\_

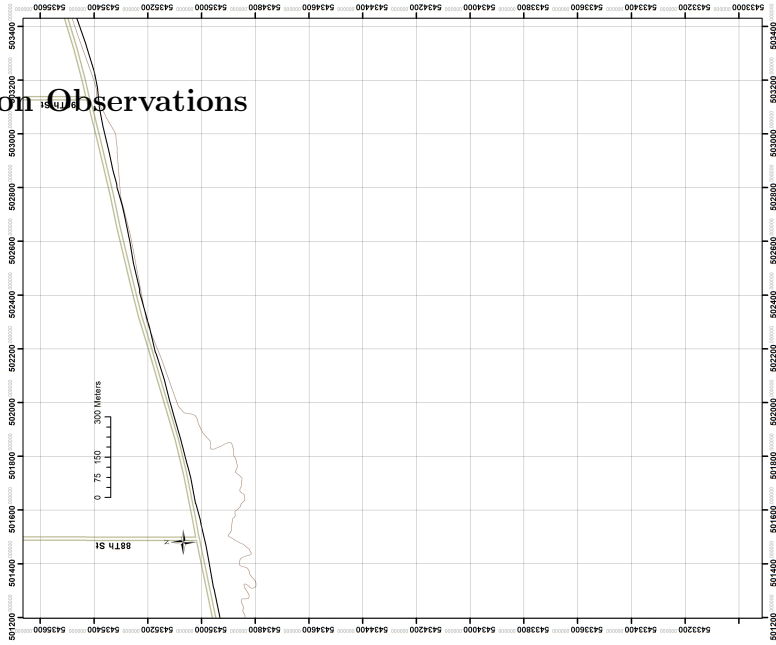
## Tide Locations



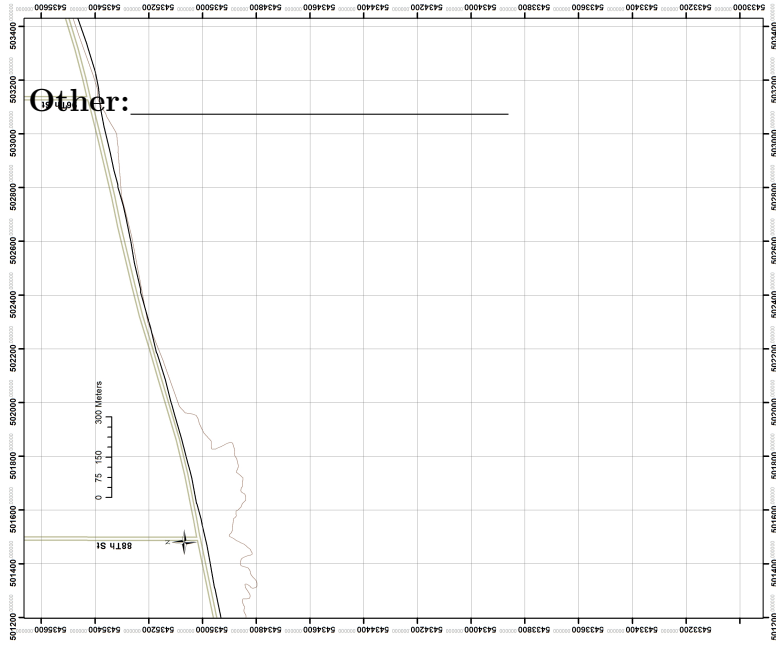
## WESA Location



## Falcon Observations



## Other: \_\_\_\_\_





BIRD STUDIES  
ÉTUDES D'OISEAUX CANADA

# Summer Shorebird Pulse Datasheets



OBSERVER Name: _____	ADDITIONAL OBSERVER Name: _____
Address: _____ email: _____ Tel: _____	
SURVEY SITE Name: _____	If you survey as a team: <input type="checkbox"/> Independent counts <input type="checkbox"/> Collaborative
Date: _____ Start Time: _____	
End Time: _____	
Ratio of WESA to LESA (numbers with total counted): _____	

SURVEY CONDITIONS (please circle the appropriate description)							
Weather	Clear	Partly-Cloudy	Overcast	Fog			
Precipitation	Rain	Snow	Rain & Snow	None			
Sea State	Calm	Rippled	Choppy	Wavy	Rough		
Tide State Start	High-tide	Mid-high	Mid-tide	Mid-low	Low-tide		
Tide State End	High-tide	Mid-high	Mid-tide	Mid-low	Low-tide		
Visibility	How far do you have V.GOOD visibility?		<100	100m	250m	500m	1km
If visibility was poor, what was the reason? Glare    Sea-conditions    Weather    Other: _____							

Survey Equipment:	Binoculars	Spotting Scope	Both
-------------------	------------	----------------	------

Human Activity	Please give approx. numbers of shoreline users observed during survey or check "No Activity"
<input type="checkbox"/> No Activity	Walkers: _____ Dogs: _____ Powered Boats: _____ Unpowered Boats: _____ Other (specify): _____

Photo File Names: \_\_\_\_\_

COMMENTS & ADDITIONAL INFORMATION

**SAFETY:** Coasts can be dangerous places. Please take great care. Please inform someone of when you are surveying and your expected return time. Please wear appropriate clothing for the weather. Bird Studies Canada cannot accept responsibility or liability for accidents during the Shorebird Pulse Survey. **THANK YOU FOR YOUR HELP AND PARTICIPATION!**



